

Public Access
Conceptual Plan
Feather River Setback Project
(Feather River Mile 17.2 - 23.4 L)
Yuba County, California














Existing Access Road
(15' Wide, 4" Road Base)

Existing Patrol Road
(20' Wide, 4" Road Base)

Broadway
Crossing

Proposed Access Road
(15' Wide, 4" Road Base)

Proposed
Non-Motorized Trail

-  Walking Trail
-  Horse Trail
-  Bike Trail
-  Canoe/Kayak Launch
-  Foot Bridge
-  Restoration/Mitigation Area
-  Crossing
-  Existing Patrol Road
-  Existing Access Road
-  Proposed Access Road
-  Proposed Non-Motorized Trail



Data Source: NAIP '09 Imagery;
Facilities, Three Rivers.



0 2,500 5,000 10,000 15,000 20,000 Feet